West Shore Bureau of Fire

Lemoyne, PA

This report was generated on 9/1/2021 8:38:03 AM

Breakdown by Major Incident Types for Date Range

Zone(s): All Zones | Start Date: 08/01/2021 | End Date: 08/31/2021

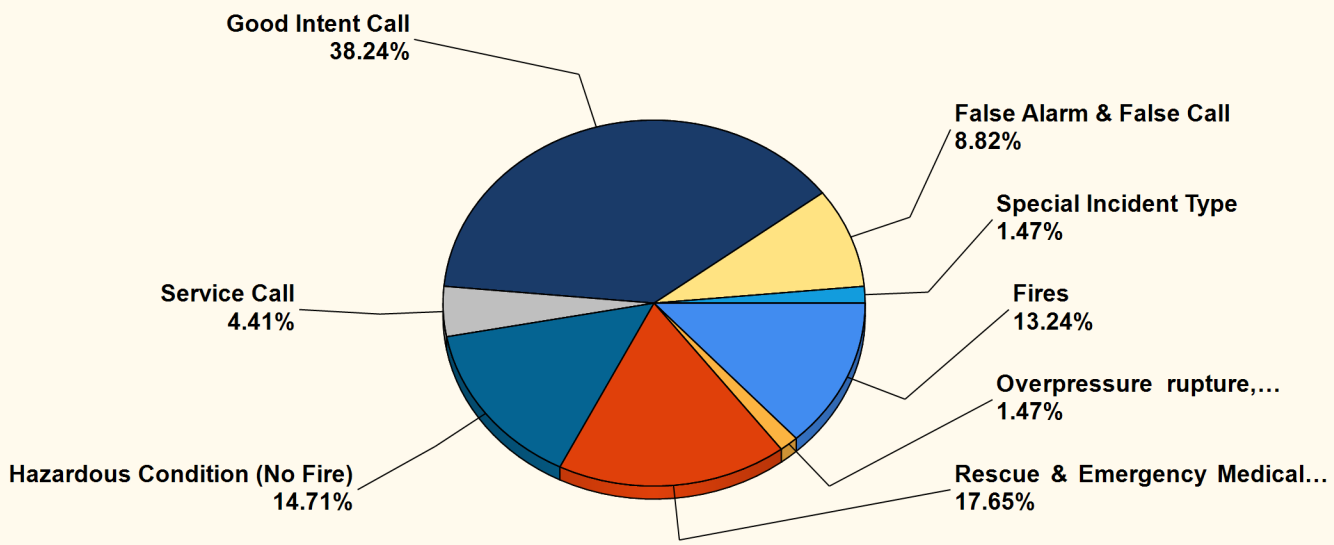

MAJOR INCIDENT TYPE	# INCIDENTS	% of TOTAL
Fires	9	13.24%
Overpressure rupture, explosion, overheat - no fire	1	1.47%
Rescue & Emergency Medical Service	12	17.65%
Hazardous Condition (No Fire)	10	14.71%
Service Call	3	4.41%
Good Intent Call	26	38.24%
False Alarm & False Call	6	8.82%
Special Incident Type	1	1.47%
TOTAL	68	100%

Only REVIEWED and/or LOCKED IMPORTED incidents are included. Summary results for a major incident type are not displayed if the count is zero.

Detailed Breakdown by Incident Type		
INCIDENT TYPE	**# INCIDENTS**	**% of TOTAL**
111 - Building fire	7	10.29%
113 - Cooking fire, confined to container	1	1.47%
131 - Passenger vehicle fire	1	1.47%
212 - Overpressure rupture of steam boiler	1	1.47%
311 - Medical assist, assist EMS crew	4	5.88%
322 - Motor vehicle accident with injuries	7	10.29%
363 - Swift water rescue	1	1.47%
410 - Combustible/flammable gas/liquid condition, other	2	2.94%
413 - Oil or other combustible liquid spill	1	1.47%
424 - Carbon monoxide incident	3	4.41%
440 - Electrical wiring/equipment problem, other	1	1.47%
444 - Power line down	2	2.94%
445 - Arcing, shorted electrical equipment	1	1.47%
551 - Assist police or other governmental agency	1	1.47%
571 - Cover assignment, standby, moveup	2	2.94%
611 - Dispatched & cancelled en route	23	33.82%
651 - Smoke scare, odor of smoke	2	2.94%
652 - Steam, vapor, fog or dust thought to be smoke	1	1.47%
714 - Central station, malicious false alarm	1	1.47%
733 - Smoke detector activation due to malfunction	1	1.47%
736 - CO detector activation due to malfunction	1	1.47%
743 - Smoke detector activation, no fire - unintentional	1	1.47%
745 - Alarm system activation, no fire - unintentional	1	1.47%
746 - Carbon monoxide detector activation, no CO	1	1.47%
900 - Special type of incident, other	1	1.47%
TOTAL INCIDENTS:	**68**	**100%**

Only REVIEWED and/or LOCKED IMPORTED incidents are included. Summary results for a major incident type are not displayed if the count is zero.

West Shore Bureau of Fire

Lemoyne, PA

This report was generated on 9/1/2021 8:39:23 AM

Incident Address and Type for Date Range (Landscape)

Incident Status(s): All Incident Statuses | Start Date: 08/01/2021 | End Date: 08/31/2021

INCIDENT #	DATE	LOCATION TYPE	ADDRESS	INCIDENT TYPE	ALARM	CLEARED SCENE
2021-359	08/01/2021		2 STATE HWY , East Pennsboro (Township of), PA, 17025	Building fire	08/01/2021 20:20	08/01/2021 21:24
2021-360	08/02/2021		MM 7.1 West Shore Bureau of Fire E , Lemoyne, PA, 170431704	Dispatched & cancelled en route	08/02/2021 02:21	08/02/2021 02:33
2021-361	08/03/2021		307 PENNSYLVANIA AVE , Camp Hill (PC RR name Lemoyne-Camp Hill), PA, 17011	CO detector activation due to malfunction	08/03/2021 10:41	08/03/2021 10:59
2021-362	08/03/2021		277 N LOCUST POINT RD X527, Silver Spring (Township of), PA, 17050	Cover assignment, standby, moveup	08/03/2021 16:14	08/03/2021 17:59
2021-363	08/03/2021		426 W SIMPSON ST B, Mechanicsburg, PA, 17055	Building fire	08/03/2021 17:51	08/03/2021 19:59
2021-364	08/03/2021		277 N LOCUST POINT RD X527, Silver Spring (Township of), PA, 17050	Cover assignment, standby, moveup	08/03/2021 18:14	08/03/2021 22:35
2021-365	08/03/2021		208 SENATE AVE , East Pennsboro (Township of), PA, 17011	Dispatched & cancelled en route	08/03/2021 20:34	08/03/2021 20:39
2021-366	08/04/2021	Intersection	S THIRD ST / LOWTHER ST, Lemoyne, PA, 17043	Motor vehicle accident with injuries	08/04/2021 22:20	08/04/2021 23:11
2021-367	08/05/2021		32 MARKET ST , Wormleysburg, PA, 17043	Smoke detector activation, no fire - unintentional	08/05/2021 04:53	08/05/2021 05:10
2021-368	08/05/2021		48 N EIGHTH ST , Lemoyne, PA, 17043	Oil or other combustible liquid spill	08/05/2021 09:03	08/05/2021 09:34
2021-369	08/05/2021		156 ERFORD RD , East Pennsboro (Township of), PA, 17025	Dispatched & cancelled en route	08/05/2021 16:04	08/05/2021 16:13
2021-370	08/05/2021		15 CUMBERLAND RD , Lemoyne, PA, 17043	Alarm system activation, no fire - unintentional	08/05/2021 16:12	08/05/2021 16:22
2021-371	08/06/2021	Intersection	GIBSON BLVD / S NINETEENTH ST, Steelton, PA, 17113	Dispatched & cancelled en route	08/06/2021 06:58	08/06/2021 07:16
2021-372	08/06/2021		MM 41.6 I 83 N , Lemoyne, PA, 17043	Motor vehicle accident with injuries	08/06/2021 17:18	08/06/2021 17:35
2021-373	08/06/2021		170 S 32ND ST , Camp Hill (PC RR name Lemoyne-Camp Hill), PA, 17011	Dispatched & cancelled en route	08/06/2021 17:55	08/06/2021 18:05
2021-374	08/07/2021	Intersection	WASHINGTON TER / FORT ST, Lemoyne, PA, 17043	Power line down	08/07/2021 08:49	08/07/2021 09:54
2021-375	08/08/2021		10 VICTORIA WAY , East Pennsboro (Township of), PA, 17011	Dispatched & cancelled en route	08/08/2021 14:55	08/08/2021 15:03
2021-376	08/09/2021		6 ACCENT CIR , East Pennsboro (Township of), PA, 17011	Building fire	08/09/2021 06:24	08/09/2021 07:09
2021-377	08/09/2021		125 S 30TH ST , Camp Hill (PC RR name Lemoyne-Camp Hill), PA, 17011	Combustible/flammable gas/liquid condition, other	08/09/2021 15:40	08/09/2021 16:35
2021-378	08/09/2021		609 GENEVA DR , Upper Allen (Township of), PA, 00000	Dispatched & cancelled en route	08/09/2021 23:30	08/09/2021 23:44
2021-379	08/10/2021		1700 MARKET ST , Camp Hill (PC RR name Lemoyne-Camp Hill), PA, 17011	Dispatched & cancelled en route	08/10/2021 10:44	08/10/2021 10:48
2021-380	08/10/2021		16 DREXEL HILLS CIR , New Cumberland, PA, 17070	Dispatched & cancelled en route	08/10/2021 18:54	08/10/2021 19:04
2021-381	08/10/2021		130 S SECOND ST , Wormleysburg, PA, 17043	Smoke scare, odor of smoke	08/10/2021 19:12	08/10/2021 19:14
2021-382	08/10/2021		911 INDIANA AVE , Lemoyne, PA, 17043	Building fire	08/10/2021 20:32	08/10/2021 21:30
2021-383	08/11/2021		Interstate 83 South , Fairview (Township of), PA, 17070	Dispatched & cancelled en route	08/11/2021 16:55	08/11/2021 17:07
2021-384	08/11/2021		1217 HUMMEL AVE , Lemoyne, PA, 17043	Swift water rescue	08/11/2021 17:20	08/11/2021 17:26
2021-385	08/12/2021		9 RICHLAND LN , East Pennsboro (Township of), PA, 17011	Central station, malicious false alarm	08/12/2021 18:59	08/12/2021 19:23
2021-386	08/12/2021		609 PARK AVE , New Cumberland, PA, 17070	Overpressure rupture of steam boiler	08/12/2021 19:29	08/12/2021 19:41
2021-387	08/12/2021		334 S FOURTEENTH ST , Harrisburg, PA, 17101	Building fire	08/12/2021 19:46	08/12/2021 20:42
2021-388	08/12/2021		103 RUNSON RD , Camp Hill (PC RR name Lemoyne-Camp Hill), PA, 17011	Cooking fire, confined to container	08/12/2021 20:35	08/12/2021 21:09

Location Type is only filled in when it is marked Intersection, Directions, or National Grid on Basic Info 3.

INCIDENT #	DATE	LOCATION TYPE	ADDRESS	INCIDENT TYPE	ALARM	CLEARED SCENE
2021-389	08/13/2021		4200 DERRY ST , Swatara (Township of), PA, 17111	Dispatched & cancelled en route	08/13/2021 18:07	08/13/2021 18:21
2021-390	08/13/2021		MM 42.0 I 83 N , Lemoyne, PA, 17043	Steam, vapor, fog or dust thought to be smoke	08/13/2021 18:58	08/13/2021 19:08
2021-391	08/14/2021		701 MARKET ST , Lemoyne, PA, 17043	Electrical wiring/equipment problem, other	08/14/2021 06:48	08/14/2021 07:02
2021-392	08/14/2021		331 N 28TH ST , Camp Hill (PC RR name Lemoyne-Camp Hill), PA, 17011	Dispatched & cancelled en route	08/14/2021 08:28	08/14/2021 08:33
2021-393	08/14/2021		842 MARKET ST , Lemoyne, PA, 17043	Motor vehicle accident with injuries	08/14/2021 09:31	08/14/2021 09:37
2021-394	08/16/2021		3200 TRINDLE RD , Camp Hill (PC RR name Lemoyne-Camp Hill), PA, 17011	Carbon monoxide incident	08/16/2021 05:42	08/16/2021 06:13
2021-395	08/16/2021		108 MAY DR 3, Camp Hill (PC RR name Lemoyne-Camp Hill), PA, 17011	Carbon monoxide detector activation, no CO	08/16/2021 20:33	08/16/2021 20:53
2021-396	08/17/2021		14 S SECOND ST , Wormleysburg, PA, 17043	Smoke detector activation due to malfunction	08/17/2021 12:45	08/17/2021 13:13
2021-397	08/18/2021		3200 TRINDLE RD , Camp Hill (PC RR name Lemoyne-Camp Hill), PA, 17011	Carbon monoxide incident	08/18/2021 06:21	08/18/2021 06:46
2021-398	08/18/2021		836 MARKET ST , Lemoyne, PA, 17043	Medical assist, assist EMS crew	08/18/2021 14:23	08/18/2021 14:56
2021-399	08/18/2021		620 N FRONT ST , Wormleysburg, PA, 17043	Power line down	08/18/2021 20:16	08/18/2021 20:31
2021-400	08/18/2021		3200 TRINDLE RD , Camp Hill (PC RR name Lemoyne-Camp Hill), PA, 17011	Dispatched & cancelled en route	08/18/2021 20:19	08/18/2021 20:21
2021-401	08/19/2021		1102 BRIDGE ST , New Cumberland, PA, 17070	Building fire	08/19/2021 00:39	08/19/2021 02:03
2021-402	08/19/2021		3200 TRINDLE RD , Camp Hill (PC RR name Lemoyne-Camp Hill), PA, 17011	Dispatched & cancelled en route	08/19/2021 05:44	08/19/2021 05:48
2021-403	08/19/2021	Intersection	Interstate 83 N / I 83 N OFFRAMP D EXIT 41A, Lemoyne, PA, 17043	Motor vehicle accident with injuries	08/19/2021 11:22	08/19/2021 11:57
2021-404	08/20/2021		155 N MAIN ST , Marysville, PA, 17053	Building fire	08/20/2021 05:49	08/20/2021 08:38
2021-405	08/20/2021		1217 Market ST , Lemoyne, PA, 17043	Special type of incident, other	08/20/2021 18:22	08/20/2021 18:42
2021-406	08/20/2021		266 CLARK ST , Lemoyne, PA, 17043	Medical assist, assist EMS crew	08/20/2021 23:32	08/20/2021 23:55
2021-407	08/21/2021		420 WATER ST , New Cumberland, PA, 17070	Dispatched & cancelled en route	08/21/2021 08:07	08/21/2021 08:15
2021-408	08/21/2021		3040 BEVERLY RD , Camp Hill (PC RR name Lemoyne-Camp Hill), PA, 17011	Dispatched & cancelled en route	08/21/2021 10:13	08/21/2021 10:21
2021-410	08/21/2021		20 N TWELFTH ST , Lemoyne, PA, 17043	Motor vehicle accident with injuries	08/21/2021 11:58	08/21/2021 12:16
2021-411	08/21/2021		200 OLD YORK RD , Fairview (Township of), PA, 17070	Dispatched & cancelled en route	08/21/2021 12:56	08/21/2021 13:04
2021-412	08/21/2021		316 WALNUT ST , Lemoyne, PA, 17043	Medical assist, assist EMS crew	08/21/2021 17:07	08/21/2021 17:27
2021-413	08/22/2021		2102 MARKET ST , Camp Hill (PC RR name Lemoyne-Camp Hill), PA, 17011	Combustible/flammable gas/liquid condition, other	08/22/2021 15:58	08/22/2021 16:23
2021-414	08/22/2021		449 S FRONT ST , Wormleysburg, PA, 17043	Assist police or other governmental agency	08/22/2021 20:16	08/22/2021 20:19
2021-415	08/22/2021		MM 6.9 RT 581 W , Lower Allen (Township of), PA, 17011	Passenger vehicle fire	08/22/2021 20:59	08/22/2021 22:02
2021-416	08/23/2021		3399 TRINDLE RD , Camp Hill (PC RR name Lemoyne-Camp Hill), PA, 17011	Dispatched & cancelled en route	08/23/2021 18:16	08/23/2021 18:22
2021-417	08/24/2021		114 HILLTOP CT , Camp Hill (PC RR name Lemoyne-Camp Hill), PA, 17011	Carbon monoxide incident	08/24/2021 20:43	08/24/2021 21:11
2021-418	08/25/2021		I 83 N OFF RAMP D EXIT 41A , Lemoyne, PA, 17043	Motor vehicle accident with injuries	08/25/2021 16:02	08/25/2021 16:11
2021-419	08/25/2021		1137 COLUMBUS AVE , Lower Allen (Township of), PA, 17043	Dispatched & cancelled en route	08/25/2021 22:26	08/25/2021 22:37
2021-420	08/27/2021		MM 7.6 RT 581 W , Lemoyne, PA, 17043	Motor vehicle accident with injuries	08/27/2021 05:39	08/27/2021 06:08
2021-421	08/28/2021		853 WALNUT ST , Lemoyne, PA, 17043	Dispatched & cancelled en route	08/28/2021 00:33	08/28/2021 00:37
2021-422	08/28/2021	Intersection	MARKET ST / N 19TH ST, Camp Hill (PC RR name Lemoyne-Camp Hill), PA, 17011	Dispatched & cancelled en route	08/28/2021 12:37	08/28/2021 12:43
2021-423	08/28/2021		315 N ENOLA RD , East Pennsboro (Township of), PA, 17025	Dispatched & cancelled en route	08/28/2021 16:33	08/28/2021 17:05
2021-424	08/28/2021		432 HUMMEL AVE , Lemoyne, PA, 17043	Arcing, shorted electrical equipment	08/28/2021 23:41	08/29/2021 00:18
2021-425	08/28/2021		1100 CARLISLE RD , Lower Allen (Township of), PA, 17011	Smoke scare, odor of smoke	08/28/2021 23:55	08/29/2021 00:35

Location Type is only filled in when it is marked Intersection, Directions, or National Grid on Basic Info 3.

INCIDENT #	DATE	LOCATION TYPE	ADDRESS	INCIDENT TYPE	ALARM	CLEARED SCENE
2021-426	08/29/2021		853 WALNUT ST , Lemoyne, PA, 17043	Medical assist, assist EMS crew	08/29/2021 14:41	08/29/2021 15:03
2021-427	08/30/2021	Intersection	S THIRD ST / LOWTHER ST, Lemoyne, PA, 17043	Dispatched & cancelled en route	08/30/2021 21:26	08/30/2021 21:32

Location Type is only filled in when it is marked Intersection, Directions, or National Grid on Basic Info 3.

West Shore Bureau of Fire

Lemoyne, PA

This report was generated on 9/1/2021 8:39:48 AM

Incidents by Day of the Week for Date Range

Start Date: 08/01/2021 | End Date: 08/31/2021

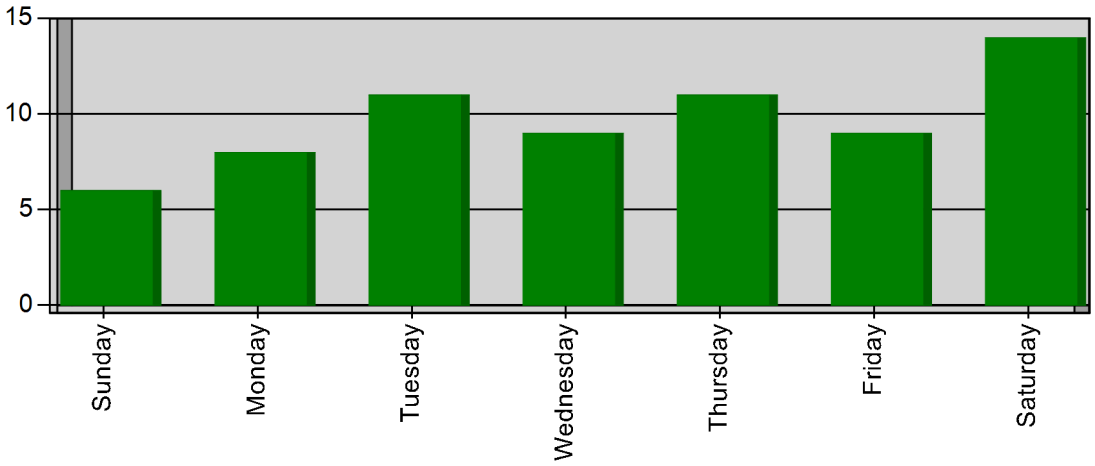

DAY OF THE WEEK	# INCIDENTS
Sunday	6
Monday	8
Tuesday	11
Wednesday	9
Thursday	11
Friday	9
Saturday	14
TOTAL	**68**

Only REVIEWED incidents included

West Shore Bureau of Fire

Lemoyne, PA

This report was generated on 9/1/2021 8:40:12 AM

Incidents by Hour for Date Range

Start Date: 08/01/2021 | End Date: 08/31/2021

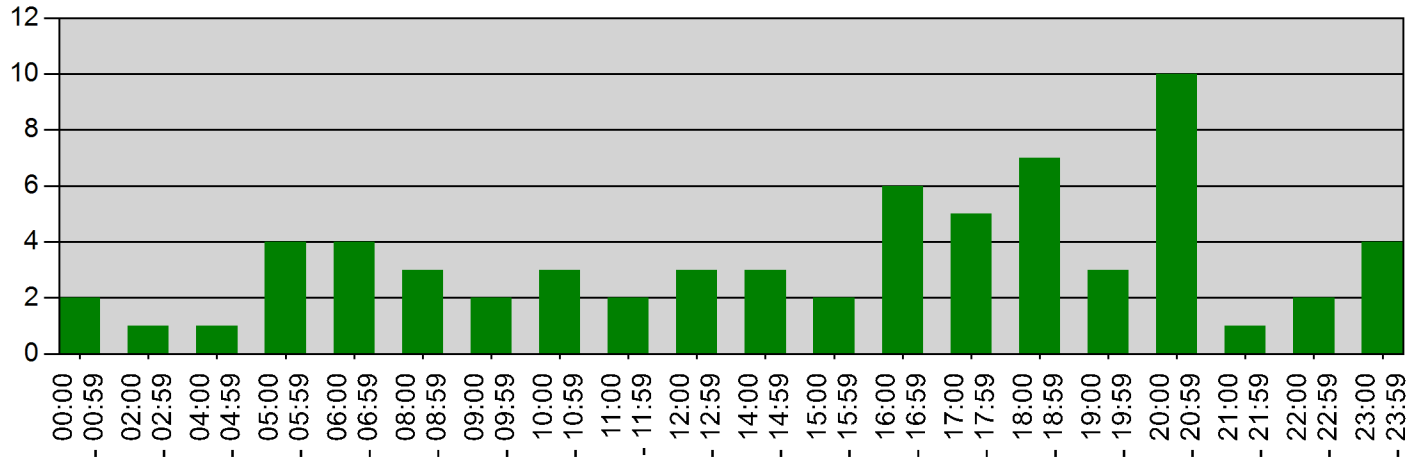

HOUR	# of CALLS
00:00 - 00:59	2
02:00 - 02:59	1
04:00 - 04:59	1
05:00 - 05:59	4
06:00 - 06:59	4
08:00 - 08:59	3
09:00 - 09:59	2
10:00 - 10:59	3
11:00 - 11:59	2
12:00 - 12:59	3
14:00 - 14:59	3
15:00 - 15:59	2
16:00 - 16:59	6
17:00 - 17:59	5
18:00 - 18:59	7
19:00 - 19:59	3
20:00 - 20:59	10
21:00 - 21:59	1
22:00 - 22:59	2
23:00 - 23:59	4

Only REVIEWED incidents included