












# **Borough of Lemoyne, Cumberland County, PA: Overlay Zoning Map October 11, 2012**

## **Legend**

-  Parcels
-  Floodplain Management
-  Overlay Zoning District (FPO)
-  Airport Overlay Zoning District (APO)
-  Development Compatibility Overlay (DCO)

## **Natural Resources Overlay Zoning District (NRO)**

-  Surface Water Protection Areas
-  Stream Protection Areas
-  15%-17.99%
-  18% - 24.99%
-  25% +

0 0.1 0.2 0.4 Miles 

\*The boundaries of the Natural Resources Overlay Zoning District (NRO) shown on the map are for general information purposes only and shall not be used to determine the specific location of steep slopes, streams/watercourses, surface water, wetlands, and their associated critical environmental areas/features on individual lots. The specific locations of the steep slopes, streams/watercourses, surface water, wetlands, and their associated critical environmental areas/features on individual lots shall be determined in accordance with the specific standards of the individual overlay district provisions set forth in Part 6 of this Chapter.

\*\*The boundaries of the Floodplain Management Overlay Zoning District (FPO) shown on the map are for general information purposes only and shall not be used to determine the specific location of floodplains. The specific locations of the floodplains shall be as identified in the Flood Insurance Study (FIS) dated March 16, 2009 and the accompanying maps prepared for Womleysburg Borough by the Federal Emergency Management Agency (FEMA), or the most recent revision thereof.

